



Resources and Support

IUCN Red List website: www.iucnredlist.org

Red List Unit: redlist@iucn.org

2020-2


[Login / Register](#)

[* What's New](#)

[Contact](#)

[Terms of Use](#)

English



THE IUCN RED LIST
OF THREATENED SPECIES™

[About](#)

[Assessment process](#)


[Resources & Publications](#)

[Support us](#)

🔍

Advanced ?

AMAZING SPECIES




ANIMALIA - GASTROPODA

Scaly-foot Snail

Chrysomallon squamiferum

Unknown

<EN>




PLANTAE - MAGNOLIOPSIDA

Big Leaf Mahogany

Swietenia macrophylla

<VU>




ANIMALIA - MAMMALIA

Saiga

Saiga tatarica

Decreasing

<CR>



PLANTAE - TAKAKIOPSIDA


Takakia ceratophylla

Unknown

<VU>

[Amazing species](#)

IUCN Red List website: Resources & Publications




2020-2
[Login / Register](#)
[* What's New](#)
[Contact](#)
[Terms of Use](#)
English

[About](#)
[Assessment process](#)
[Resources & Publications](#)
[Support us](#)


Grid
List

FEATURED RESOURCES & PUBLICATIONS




SUMMARY STATISTICS
Summary Statistics

Summaries of the numbers of species in each category for the current version of The IUCN Red List are provided here.



GUIDELINES & BROCHURES — GLOBAL
Mapping Standards and Data Quality for IUCN Red List Spatial Data

The Mapping Standards and Data Quality for IUCN Red List Spatial Data is a guidance document explaining the required standards to follow when preparing distribution maps for publication on *The IUCN Red List of Threatened Species*™. The document is regularly updated: the current issue is **version 1.18 (August 2019)**. Please check you have the current version when preparing spatial data to be submitted as part of a Red List assessment.



SPATIAL DATA & MAPPING RESOURCES
Spatial Data Download

Spatial data for species assessed on The IUCN Red List can be downloaded from this page.


- ▶ Amazing Species
- ▶ Scientific Papers
- ▶ Guidelines & Brochures
- ▶ Photos and videos
- ▶ Books
- ▶ Related publications
- ▶ Tools
- ▶ Red List Training
- ▶ Summary Statistics
- ▶ Spatial Data & Mapping Resources

IUCN Red List website: Resources & Publications

2020-2

[Login / Register](#)
[* What's New](#)
[Contact](#)
[Terms of Use](#)

English




[Advanced](#)

[About](#)
[Assessment process](#)
[Resources & Publications](#)
[Support us](#)

Grid

List


FEATURED RESOURCES & PUBLICATIONS



SUMMARY STATISTICS

Summary Statistics


Summaries of the numbers of species in each category for the current version of The IUCN Red List are provided here.



GUIDELINES & BROCHURES — GLOBAL

Mapping Standards and Data Quality for IUCN Red List Spatial Data

The Mapping Standards and Data Quality for IUCN Red List Spatial Data is a guidance document explaining the required standards to follow when preparing distribution maps for publication on *The IUCN Red List of Threatened Species*™. The document is regularly updated: the current issue is **version 1.18 (August 2019)**. Please check you have the current version when preparing spatial data to be submitted as part of a Red List assessment.



SPATIAL DATA & MAPPING RESOURCES

Spatial Data Download


Spatial data for species assessed on The IUCN Red List can be downloaded from this page.

[▶ Amazing Species](#)

[▶ Scientific Papers](#)

[▼ Guidelines & Brochures](#)


Global



GUIDELINES & BROCHURES — GLOBAL

Red List Brochure


The Red List Brochure provides an overview of what The IUCN Red List is and how it can be used.



GUIDELINES & BROCHURES — GLOBAL

IUCN Red List Categories and Criteria


IUCN. 2012. *IUCN Red List Categories and Criteria. Version 3.1*. Second edition. Gland, Switzerland and Cambridge, UK.



GUIDELINES & BROCHURES — GLOBAL

Red List Criteria Summary Sheet


A single quick reference summary of the IUCN Red List Categories and Criteria.



GUIDELINES & BROCHURES — GLOBAL

Guidelines for Using the IUCN Red List Categories and Criteria


The *Guidelines for Using the IUCN Red List Categories and Criteria* are regularly updated: the current version is **version 14 (August 2019)**. Please check that you have the current version before starting to prepare a Red List assessment.



GUIDELINES & BROCHURES — GLOBAL

Mapping Standards and Data Quality for IUCN Red List Spatial Data

The Mapping Standards and Data Quality for IUCN Red List Spatial Data is a guidance document explaining the required standards to follow when preparing distribution maps for publication on *The IUCN Red List of Threatened Species*™. The document is regularly updated: the current issue is **version 1.18 (August 2019)**. Please check you have the current version when preparing spatial data to be submitted as part of a Red List assessment.



GUIDELINES & BROCHURES — GLOBAL

Supporting Information Guidelines

The supporting information guidelines for assessments being prepared for publication on The IUCN Red List.

[feedback](#)



IUCN Red List website: Resources & Publications

2020-2

Login / Register

What's New

Contact

Terms of Use

English

Names - common, scientific, regions etc...

Advanced

About

Assessment process

Resources & Publications

Support us

Grid

List

Search resources...

FEATURED RESOURCES & PUBLICATIONS

SUMMARY STATISTICS
Summary Statistics

Summaries of the numbers of species in each category for the current version of The IUCN Red List are provided here.

GUIDELINES & BROCHURES – GLOBAL
Mapping Standards and Data Quality for IUCN Red List Spatial Data

The Mapping Standards and Data Quality for IUCN Red List Spatial Data is a guidance document explaining the required standards to follow when preparing distribution maps for publication on *The IUCN Red List of Threatened Species™*. The document is regularly updated: the current issue is **version 1.18 (August 2019)**. Please check you have the current version when preparing spatial data to be submitted as part of a Red List assessment.

SPATIAL DATA & MAPPING RESOURCES
Spatial Data Download

Spatial data for species assessed on The IUCN Red List can be downloaded from this page.

▶ Amazing Species

▶ Scientific Papers

▶ Guidelines & Brochures

▶ Photos and videos

▶ Books

▶ Related publications

▼ Tools

Assessment Tools

TOOLS – ASSESSMENT TOOLS
Mapping Standards and Data Quality for IUCN Red List Spatial Data

The Mapping Standards and Data Quality for IUCN Red List Spatial Data is a guidance document explaining the required standards to follow when preparing distribution maps for publication on *The IUCN Red List of Threatened Species™*. The document is regularly updated: the current issue is **version 1.18 (August 2019)**. Please check you have the current version when preparing spatial data to be submitted as part of a Red List assessment.

TOOLS – ASSESSMENT TOOLS
Classification Schemes

The IUCN Red List uses a series of Classification Schemes for coding threats, stresses, habitats, conservation actions, research actions, etc.

TOOLS – ASSESSMENT TOOLS
IUCN Freshwater Mapping Application Manual

Manual for the online IUCN Freshwater Mapping Application (FWMA) which can be used to produce distribution maps for freshwater species based on HydroBasin layers for publication on *The IUCN Red List of Threatened Species™* as part of a Red List assessment.

IUCN Red List website: Resources & Publications

► Related publications

► Tools

► Red List Training

► Summary Statistics

▼ **Spatial Data & Mapping Resources**



SPATIAL DATA & MAPPING RESOURCES

Mapping Standards and Data Quality for IUCN Red List Spatial Data

The Mapping Standards and Data Quality for IUCN Red List Spatial Data is a guidance document explaining the required standards to follow when preparing distribution maps for publication on *The IUCN Red List of Threatened Species*™. The document is regularly updated; the current issue is **version 1.18 (August 2019)**. Please check you have the current version when preparing spatial data to be submitted as part of a Red List assessment.



SPATIAL DATA & MAPPING RESOURCES

IUCN Freshwater Mapping Application Manual

Manual for the online IUCN Freshwater Mapping Application (FWMA) which can be used to produce distribution maps for freshwater species based on HydroBasin layers for publication on *The IUCN Red List of Threatened Species*™ as part of a Red List assessment.



SPATIAL DATA & MAPPING RESOURCES

Spatial Data Download

Spatial data for species assessed on The IUCN Red List can be downloaded from this page.



SPATIAL DATA & MAPPING RESOURCES

METADATA for Digital Distribution Maps of The IUCN Red List of Threatened Species

Details of the metadata for digital distribution maps published on *The IUCN Red List of Threatened Species*™. Includes constraints on use of IUCN Red List spatial data and how to cite spatial data from the Red List.



SPATIAL DATA & MAPPING RESOURCES

GIS Tools, Software and Recommended Base data

The following tools, software and base data are available to help assessors create the spatial distribution maps as part of an IUCN Red List assessment.



SPATIAL DATA & MAPPING RESOURCES

ArcGIS: Mapping FAQ, Guidance and Tips Document

Advice and answers to frequently asked questions for creating species distribution maps using ESRI ArcGIS for inclusion in IUCN Red List assessments.



SPATIAL DATA & MAPPING RESOURCES

Google Maps: Mapping Using Google Maps and Google Earth

Instructions on how to use Google Maps to create species distribution maps for inclusion in an IUCN Red List assessment.



SPATIAL DATA & MAPPING RESOURCES

Species Richness and Range Rarity Data

Species Richness and Range Size Rarity data for download.

THE RED LIST PARTNERSHIP





IUCN Red List website: **Resources & Publications**

- ▶ Amazing Species
- ▶ Scientific Papers
- ▶ Guidelines & Brochures
- ▶ Photos and videos
- ▶ Books
- ▶ Related publications
- ▶ Tools

▼ Red List Training

Online



RED LIST TRAINING — ONLINE

Online Red List Training

A free online IUCN Red List Training course is available for anyone who would like to learn more about red listing.

Workshops



RED LIST TRAINING — WORKSHOPS

IUCN Red List Training Workshops


Red List training can be provided through IUCN Red List Assessor Training workshops.

- ▶ Summary Statistics



Online IUCN Red List Training Course

<https://www.conservationtraining.org/>



learn | develop | share


[Home](#)
[Browse Categories](#)
[Sign Up](#)
[Help](#)

Learn Locally. Conserve Globally.


ConservationTraining is an open and free learning platform providing training materials from The Nature Conservancy and other conservation organizations.

With over 20,000 users from over 200 countries, you can connect with your conservation colleagues across the world.


ConservationTraining.org was launched in 2009 to provide training materials to conservation organizations such as the IUCN, UNDP, UNEP, and others.



Coral Reef Restoration



Advanced Studies in Coral Reef Resilience




Module 1: Introduction to the IUCN Red List

The IUCN Red List assesses the relative risk of species becoming extinct and monitors that risk over time. This module introduces you to the IUCN Red List, and highlights how IUCN Red List data is used to inform and catalyse conservation action.

35 minutes
2 activities

[Enter >](#)




Module 2: IUCN Red List Assessments

This module provides an overview of what an IUCN Red List assessment is and how to transform raw data into a published IUCN Red List assessment.

40 minutes
2 activities

[Enter >](#)




Module 3: IUCN Red List Categories and Criteria

To carry out an IUCN Red List assessment, you need to fully understand the IUCN Red List Categories and Criteria. This module covers all aspects of the IUCN Red List Categories and Criteria and how to use this methodology to assess a species' extinction risk.

6 hours
11 activities

[Enter >](#)




Module 4: Supporting Information for IUCN Red List Assessments

In this module, you will learn what supporting information is required before your assessment can be published on the IUCN Red List.

30 minutes
1 activity

[Enter >](#)




Module 5: IUCN Red List Mapping Standards

A distribution map is important to support the Red List assessment and to allow useful analyses of spatial data for threatened species. Use this module to learn how to create a distribution map that meets all the requirements of the IUCN Red List mapping standards.

30 minutes
1 activity

[Enter >](#)




Module 6: IUCN Species Information Service

The IUCN Species Information Service (SIS) is a centralized online database used for storing, managing and publishing data on the IUCN Red List. This module explains more about what SIS is, who can access it, and how to use the system.

45 minutes
3 activities

[Enter >](#)




Module 7: Regional IUCN Red List Assessments

Regional Red Lists are important tools for conservation, informing and influencing conservation policies, actions, and decision-making at regional and national levels. This module outlines how to use the IUCN Red List methodology to complete scientifically rigorous Red List assessments for a regional or national Red List.

60 minutes
2 activities

[Enter >](#)




Final Exam

In order to receive a Certificate of Achievement for the course, you must complete the final IUCN Red List Assessor Exam for Global or Regional Assessors with a minimum grade of 75%.

1-2 hours
1 activity

[Enter >](#)



Partnership with scientists from


English (en)

You are not logged in. [Log in](#)



National Red List Web Site

www.nationalredlist.org/



Home » Support & Information » Database » Library » Network » Contact Us »

Invertebrates

Amphibians

Birds

Fishes


Mammals




Non Vascular Plants

Vascular Plants

Reptiles

Fungi & Lichens



Map Key
 No Red List Available
 Red List Available
 Out of Date Red List

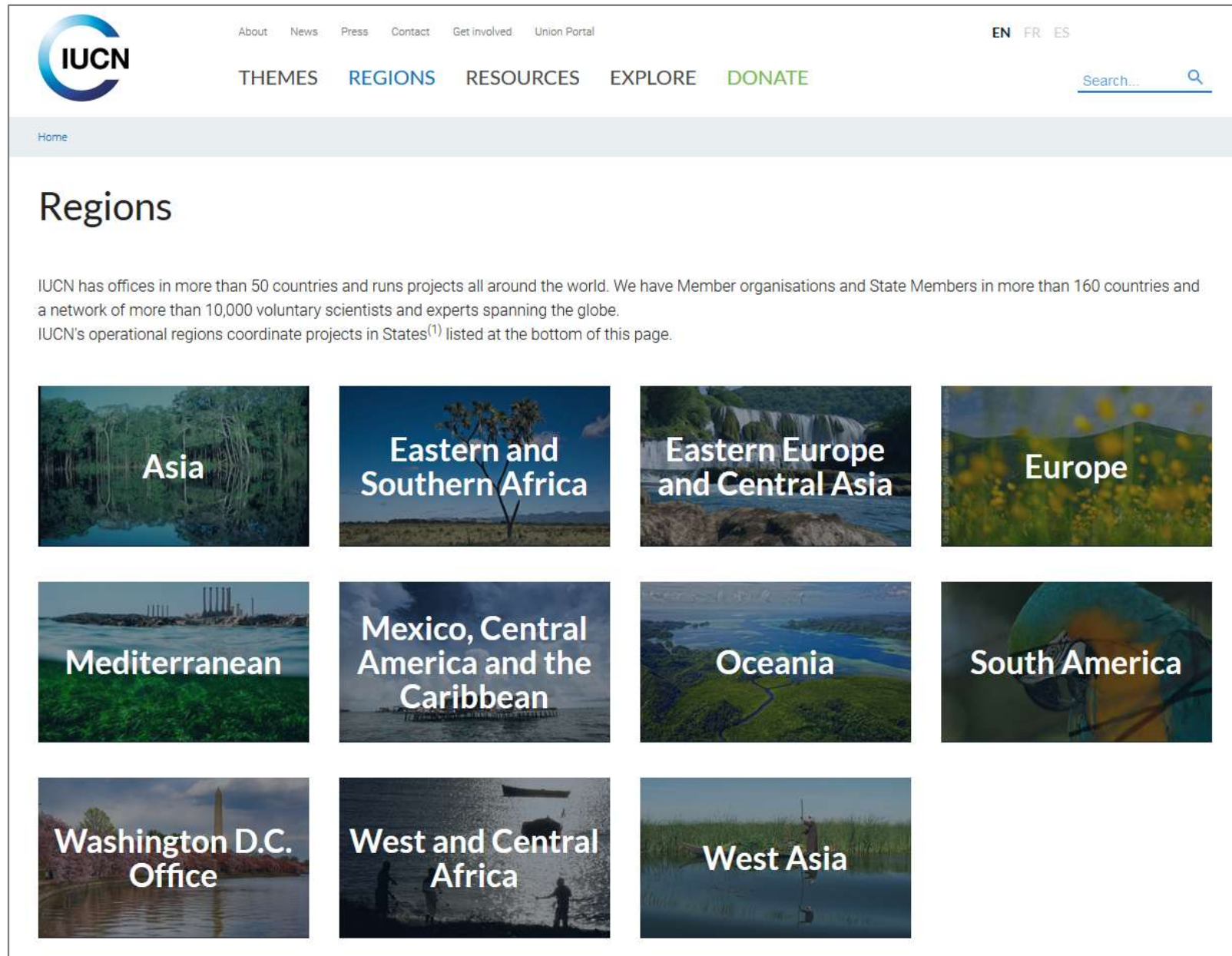
Select a taxon (above) to view published Red Lists globally. Click on a country for more information.

Search the Database

“ A focal point for national red lists and species action plans. ”

IUCN Regional & Country Offices

<https://www.iucn.org/regions>



The screenshot shows the IUCN website's 'Regions' page. At the top is the IUCN logo and a navigation bar with links: About, News, Press, Contact, Get involved, and Union Portal. On the right of the navigation bar are language options: EN, FR, ES. Below the navigation bar is a search bar with the text 'Search...' and a magnifying glass icon. The main heading is 'Regions'. Below this is a paragraph: 'IUCN has offices in more than 50 countries and runs projects all around the world. We have Member organisations and State Members in more than 160 countries and a network of more than 10,000 voluntary scientists and experts spanning the globe. IUCN's operational regions coordinate projects in States⁽¹⁾ listed at the bottom of this page.' Below the paragraph is a grid of 11 regional and country office tiles, each with a representative image and text: Asia, Eastern and Southern Africa, Eastern Europe and Central Asia, Europe, Mediterranean, Mexico, Central America and the Caribbean, Oceania, South America, Washington D.C. Office, West and Central Africa, and West Asia.

Regions


IUCN has offices in more than 50 countries and runs projects all around the world. We have Member organisations and State Members in more than 160 countries and a network of more than 10,000 voluntary scientists and experts spanning the globe. IUCN's operational regions coordinate projects in States⁽¹⁾ listed at the bottom of this page.

Asia	Eastern and Southern Africa	Eastern Europe and Central Asia	Europe
Mediterranean	Mexico, Central America and the Caribbean	Oceania	South America
Washington D.C. Office	West and Central Africa	West Asia	



SSC Specialist Groups & Red List Authorities

<https://www.iucn.org/ssc-groups>



EN FR ES

THEMES REGIONS RESOURCES EXPLORE DONATE

Search...


Home

SSC Groups


Directory of Specialist Groups, Red List Authorities, Task Forces of the Species Survival Commission (SSC)

Directory Amphibians & Reptiles Birds Fishes Invertebrates Plants & Fungi Mammals Disciplinary Groups


The IUCN Species Survival Commission (SSC) is a science-based network of more than 10,000 volunteer experts working together in more than 140 Specialist Groups, Red List Authorities and Task Forces. Some groups address conservation issues related to particular groups of plants, fungi or animals while others focus on broader issues such as reintroduction of species into former habitats, climate change, wildlife health and sustainable use and trade.




Amphibians




Reptiles




Birds




Fishes




Fungi




Invertebrates



Mammals



Plants



Disciplinary Groups

About

Themes

Regions

Commissions

IUCN
SENIOR MANAGEMENT

BUSINESS AND BIODIVERSITY
CLIMATE CHANGE

ASIA
EASTERN AND SOUTHERN AFRICA

ECOSYSTEM MANAGEMENT (DEM)
EDUCATION AND COMMUNICATION (CEC)